

Upper West Branch of the Rocky River

Watershed Balanced Growth Plan Priority Land Use Map City of Medina revised 12/4/07

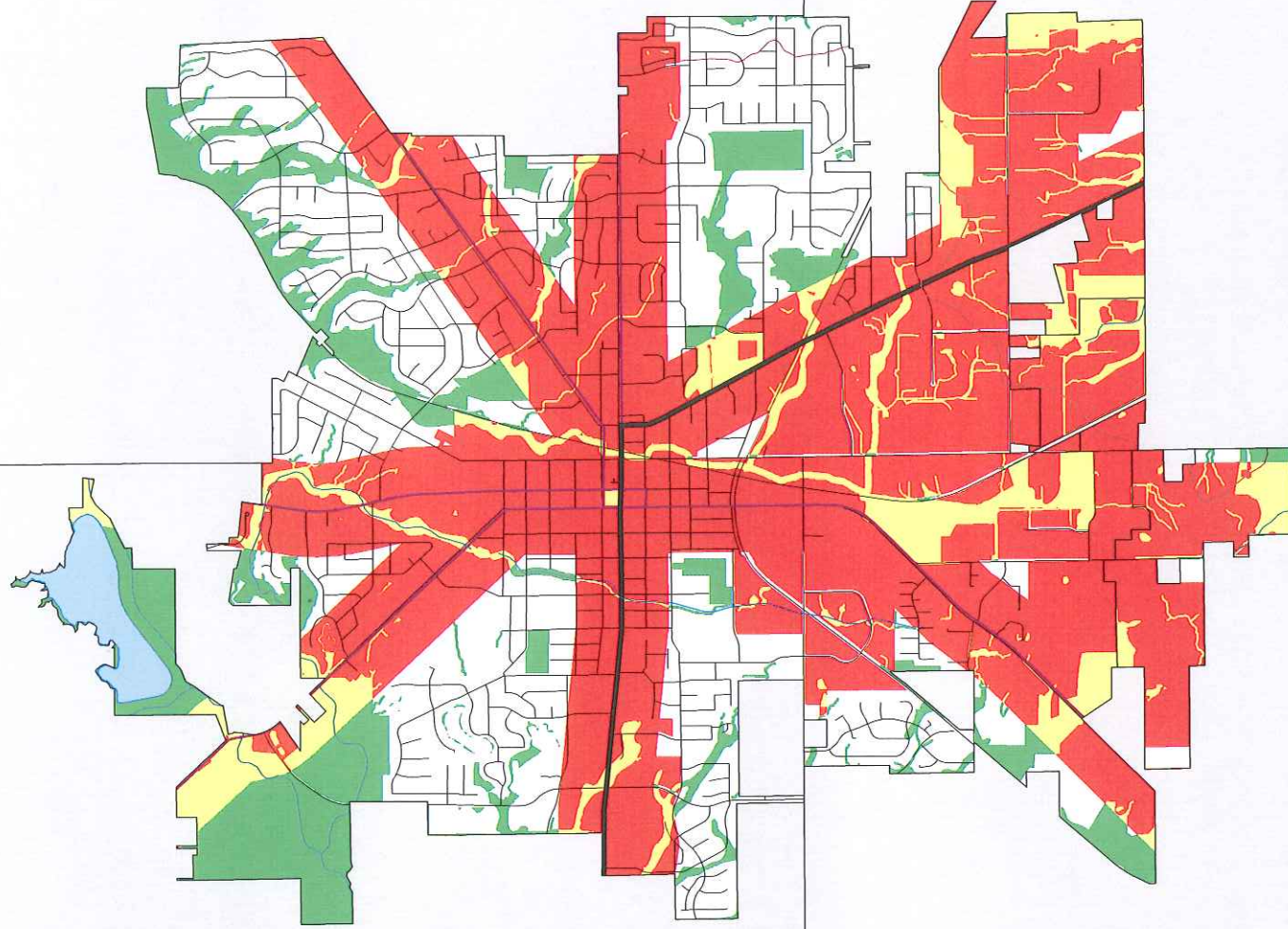
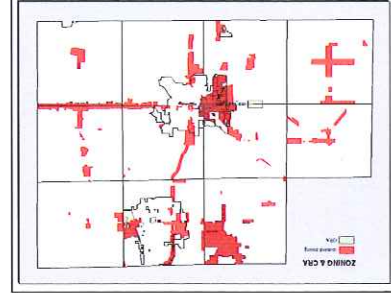
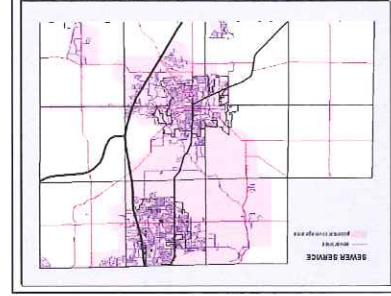
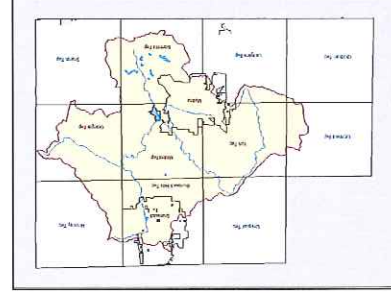


revised 12/4/07

- Priority Agriculture Areas
- Priority Conservation Areas
- Priority Development Areas
- Priority Conservation/Development overlap
- watershed boundary
- parcels




5,000
0
1,000
Feet



Legend

- Priority Agriculture Areas
- Priority Conservation Areas
- Priority Development Areas
- PCA/PDA overlap
- study area



Upper West Branch of the Rocky River



Watershed Balanced Growth Plan Initial Priority Land Use Map

