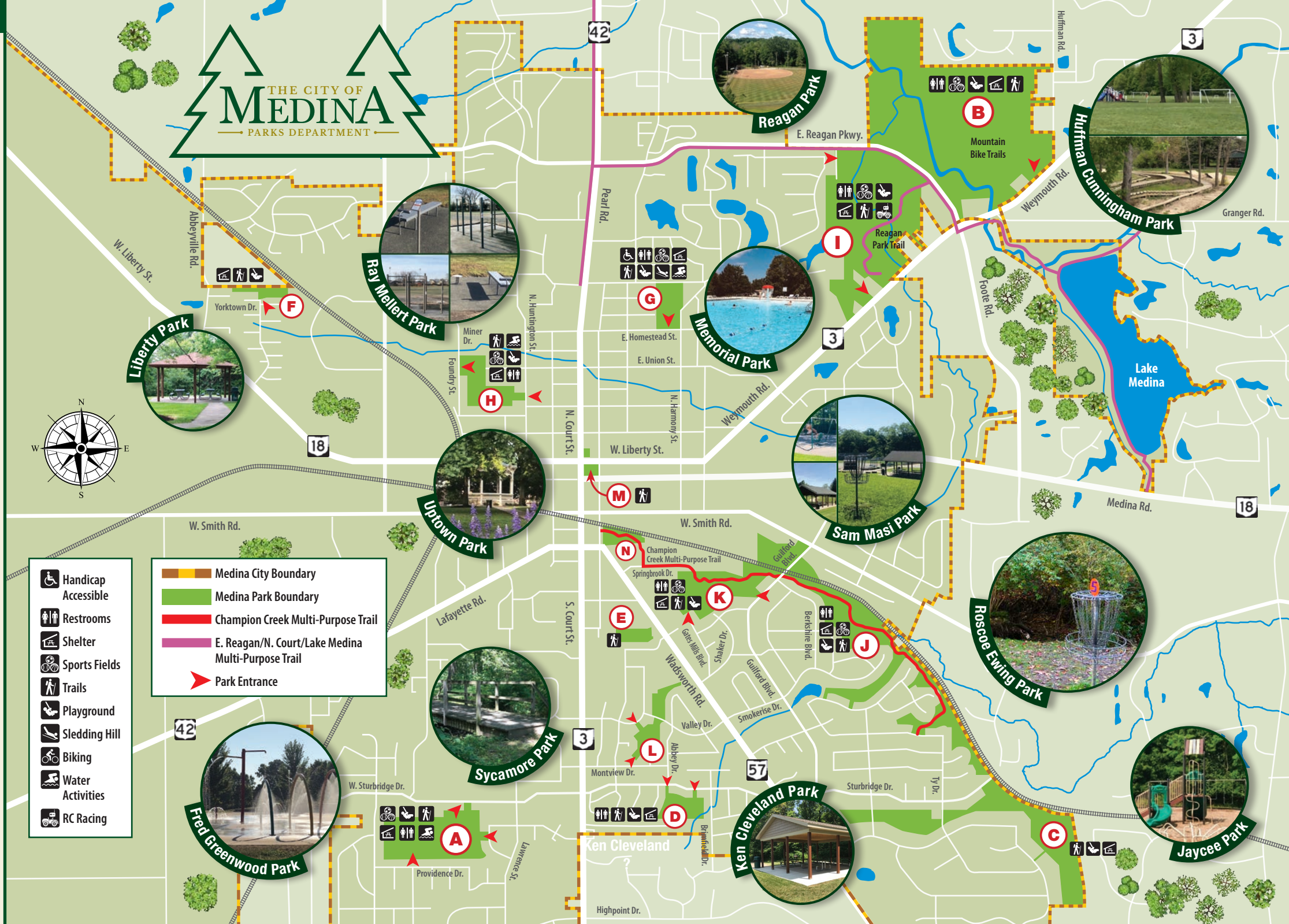

















CITY OF MEDINA PARKS

Medina City Parks consists of fourteen parks covering eight hundred acres of developed and undeveloped park land. Explore the features of each park. You will be pleasantly surprised to discover what we have to offer.

- A Fred Greenwood Park**
350 W. Sturbridge Drive
 - B Huffman Cunningham Park**
4400 Weymouth Road
 - C Jaycee Park**
1150 Sturbridge Drive
 - D Ken Cleveland Park**
408½ Sturbridge Drive
 - E Kuehn-Todd Conservation Area**
775 Gayer Drive
 - F Liberty Park**
921 Yorktown Drive
 - G Memorial Park**
421 E. Homestead Street
 - H Ray Mellert Park**
331 N. Huntington Street
 - I Reagan Park**
949 Weymouth Road
 - J Roscoe Ewing Park**
400 Guilford Boulevard
 - K Sam Masi Park**
Stanberry & Maxine Nichols Park
812 Gates Mills Boulevard
 - L Sycamore Park**
350 Valley Drive
 - M Uptown Park**
Bicentennial Commons
50½ Public Square
 - N Sophia Victoria Area**
406 S. Broadway Drive
- Stay Connected.**
 Find us on Facebook
 City of Medina
 Medina City Parks and Recreation
 Medina Memorial Pool
 Medina Trails



	Handicap Accessible
	Restrooms
	Shelter
	Sports Fields
	Trails
	Playground
	Sledding Hill
	Biking
	Water Activities
	RC Racing

	Medina City Boundary
	Medina Park Boundary
	Champion Creek Multi-Purpose Trail
	E. Reagan/N. Court/Lake Medina Multi-Purpose Trail
	Park Entrance

