












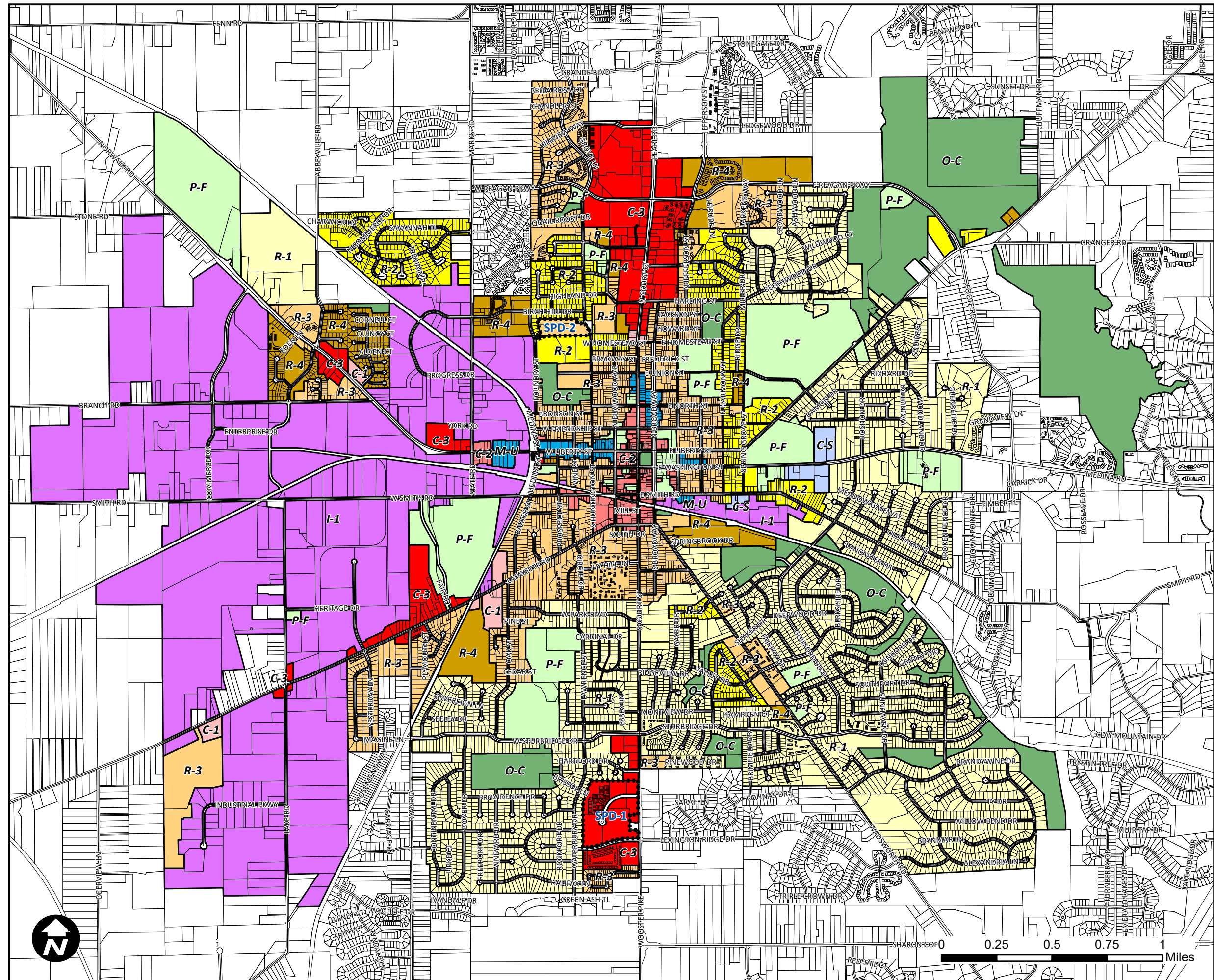


City of Medina Official Zoning Map

Zoning District

-  O-C (Open Space Conservation)
-  R-1 (Low Density Residential)
-  R-2 (Medium Density Residential)
-  R-3 (High Density Urban Residential)
-  R-4 (Multi-Family Residential)
-  M-U (Multi-Use)
-  P-F (Public Facilities)
-  C-S (Commercial Services)
-  C-1 (Local Commercial)
-  C-2 (Central Business)
-  C-3 (General Commercial)
-  I-1 (Industrial)
-  Special Planning District



Effective: 3/29/23
(Ordinance 18-23)

